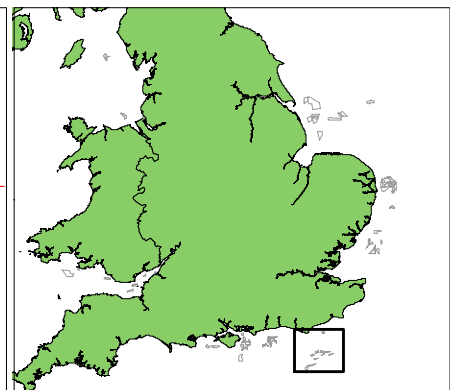




NOTE: Dredging is not permitted in Hastings Lane 9B between 1 July and 30 November (inclusive)



AREA:
ACTIVE DREDGE AREAS FOR THE EAST ENGLISH CHANNEL REGION

REF:
ISSUE 11 - CORRECT AS OF 31/01/08

DRAWN BY: CHECKED BY:
KO'S SDG

 LICENCE AREA
 ACTIVE DREDGE AREA

The Active Dredge Area defines the area available to be dredged at any one time. While under normal circumstances this is defined by the limits of the licence, zoning schemes (introduced either as licence conditions or as voluntary initiatives by licensees) can significantly reduce this area. The limits of the Active Dredge Areas defined on this chart are monitored through the analysis of Electronic Monitoring System data.

Any changes to Active Dredge Areas presented on this chart after 31/01/2008 are the responsibility of individual licensees, as bound by specific licence conditions or agreed arrangements.

This map is produced from the OS Map with the permission of Ordnance Survey on behalf of HM Stationary Office.

© Crown Copyright. Licence number GD03219G. Reproduction in whole or in part is not permitted without the prior consent of The Crown Estate. Produced by Haskoning UK on behalf of The Crown Estate.

SCALE : 1:300,000
NOTE: NOT TO BE USED FOR NAVIGATION



ISSUE 11: ACTIVE DREDGE AREAS - EAST ENGLISH CHANNEL REGION. 31/01/08

All co-ordinates WGS84 in Degrees, Decimal Minutes

Active Dredge Areas modified since issue 10 (31/07/07) are highlighted in red

Area 366 / 367 HAML	50 44.5860 N	00 33.8580 E	Area 461 VDL	50 18.2824 N	00 14.3799 E
Area 368 BDL	50 44.3880 N	00 33.8460 E		50 17.9600 N	00 14.5498 E
Area 369 CMX	50 44.4960 N	00 34.1520 E	<i>Dredging is not permitted between</i>	50 17.9511 N	00 14.1742 E
Area 370 UMD	50 44.2358 N	00 34.4474 E	<i>1 November and</i>	50 17.8963 N	00 14.1773 E
	50 44.1940 N	00 34.9238 E	<i>26 February (inclusive)</i>	50 17.4393 N	00 11.6393 E
<i>Dredging is not permitted in Lane 9B between 1 July and 30 November (inclusive)</i>	50 44.1420 N	00 35.2484 E		50 17.4584 N	00 11.6332 E
	50 44.0460 N	00 35.3971 E		50 17.4528 N	00 11.4018 E
	50 43.6991 N	00 34.2525 E		50 17.3968 N	00 11.3209 E
	50 43.7657 N	00 34.0858 E		50 17.3928 N	00 11.1526 E
	50 43.9490 N	00 33.6859 E		50 17.4192 N	00 11.1300 E
	50 44.0824 N	00 33.4192 E		50 17.4462 N	00 11.1284 E
	50 44.1990 N	00 33.3026 E		50 17.5390 N	00 11.0597 E
	50 44.3657 N	00 33.2026 E		50 17.7276 N	00 11.0486 E
	50 44.5323 N	00 33.7025 E			
Area 458 CMX	50 29.9640 N	00 37.8775 E	Area 473 CMX	50 29.9599 N	00 24.2007 E
Area 458 UMD	50 30.1800 N	00 39.1499 E	Area 473 HAML	50 30.4257 N	00 26.6409 E
	50 30.1440 N	00 41.8661 E		50 29.9163 N	00 26.9235 E
	50 30.0840 N	00 41.8892 E		50 29.4508 N	00 24.4768 E
	50 29.3640 N	00 38.1395 E	Area 474 HAML	50 27.4488 N	00 30.6308 E
Area 464 CMX	50 30.1440 N	00 31.7494 E		50 27.4613 N	00 30.5188 E
Area 464 UMD	50 30.3360 N	00 32.8067 E		50 27.4696 N	00 30.4420 E
	50 30.2040 N	00 33.3569 E		50 27.5488 N	00 30.4265 E
	50 30.2340 N	00 33.8125 E		50 28.2466 N	00 34.2656 E
	50 30.1920 N	00 33.9462 E		50 28.0879 N	00 34.2742 E
	50 29.8080 N	00 31.9630 E	Area 475 HAML	50 19.7067 N	00 15.8339 E
				50 19.4315 N	00 13.4800 E
			<i>Dredging is not permitted between</i>	50 19.8334 N	00 13.4987 E
			<i>1 November and</i>	50 20.0980 N	00 15.6658 E
			<i>26 February (inclusive)</i>	50 19.7791 N	00 15.3215 E
				50 20.3549 N	00 20.4419 E
				50 19.9860 N	00 17.7276 E
				50 19.9910 N	00 17.6977 E
				50 19.9738 N	00 17.6374 E
				50 19.9490 N	00 17.4554 E
				50 19.9490 N	00 17.4554 E
				50 20.2567 N	00 18.2251 E
				50 20.4269 N	00 18.3586 E
				50 21.0239 N	00 21.7577 E
				50 20.6387 N	00 21.9244 E

This Document Is Produced By:

British Marine Aggregate Producers Association
Gillingham House
38-44 Gillingham Street
London
SW1V 1HU
020 7963 8000

The Crown Estate
16 New Burlington Place
London
W1S 2HX
020 7851 5000

Licensee Contact Details:

British Dredging Ltd (BDL)
Baltic Wharf
Marine Parade
Southampton
SO14 5JF
023 8072 0200

CEMEX UK Marine Ltd (CMX)
Baltic Wharf
Marine Parade
Southampton
SO14 5JF
023 8072 0200

Hanson Aggregates Marine Ltd (HAML)
Burnley Wharf
Marine Parade
Southampton
SO14 5JF
023 8082 8200

United Marine Dredging Ltd (UMD)
UMA House
Shopwhyke Road
Chichester
West Sussex
PO20 2AD
01243 817 200

Volker Dredging Ltd (VDL)
Suite A04 Arena Business Centre
Holyrood Close
Poole
Dorset
BH17 7FJ
01202 606353

The co-ordinates presented above are correct as of the 31st January 2008. BMAPA and The Crown Estate will issue an updated set of coordinates on the 31st July 2008.

Licensees retain the right to alter any of the above co-ordinates in accordance with the conditions of their Government View or any voluntary agreements they may have in place. At all times, it is the responsibility of individual licensees to notify regulators and other stakeholders of the intention to modify any of the co-ordinates defining the Active Dredge Area.